



# ARENA DIRECTIONS



## Amherst Northtown Center

1615 Amherst Manor Drive.  
Williamsville, New York 14221  
(716) 631-7555

### From the Airport:

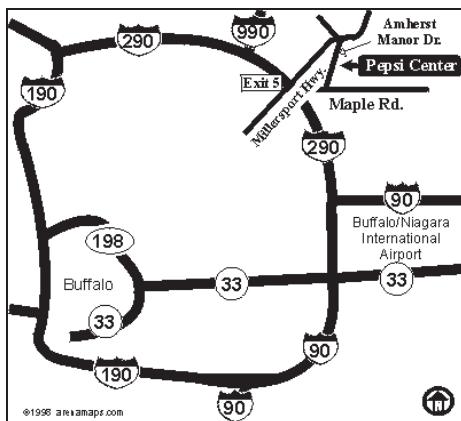
West on Rt-33 (towards Buffalo) to I-90 East. Follow direction from I-90 East below.

**From I-90 Eastbound:** East on I-90 to the I-290 Beltway (I-90 turns east at I-290, but continue straight on I-290). I-290 North to Millersport Hwy. North exit 5. North on Millersport approx. 1.5 miles to Amherst Manor Drive. South (right) on Amherst Manor Drive 1/3 mile to the Amherst Pepsi Center. Arena is on the left side of the road.

**From I-90 Westbound:** West on I-90 to the I-290. I-290 North/West to Millersport Hwy. North exit 5. North on Millersport approx. 1.5 miles to Amherst Manor Drive. South (right) on Amherst Manor Drive 1/3 mile to the Amherst Pepsi Center. Arena is on the left side of the road.

### From I-290 Eastbound:

East on I-290 to Millersport Hwy. North exit 5. North/East on Millersport approx. 1.5 miles to Amherst Manor Drive. South (right) on Amherst Manor Drive 1/3 mile to the Amherst Pepsi Center. Arena is on the left side of the road.



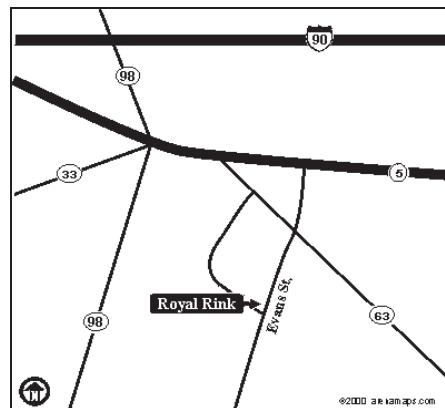
## Batavia Falleti Ice Arena

Evans St.  
Batavia, New York  
(585) 344-3991

### From I-90:

Take I-90 to the Batavia exit 48, turn left onto Elba road south, (RT 98 which becomes Oak St. Rt 98). Travel about 1 mile to Rt 5. Proceed to RT 5/ Rt. 33 (Main street). Make a left turn onto RT 5 East.

Take RT 5 East to the fork in the road (Ellicott road), stay to the right. Turn right onto Evans Street (first street on the right) An old firehouse is on the corner and the rink is at the end of the street on the right.



## Blue Cross Arena

(At the Rochester War Memorial)  
1 War Memorial Square  
Rochester, New York 14614  
(585) 758-5300

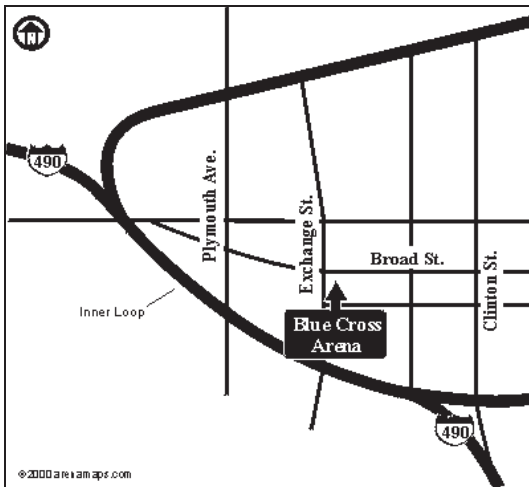
**From I-490 Eastbound:** East on I-490 to Plymouth Ave. exit. South (right) on Plymouth 2 blocks to Boad St. East (left) on Broad 1 block to The Blue Cross Arena at the Rochester War Memorial. Arena is on the corner of Broad St. and Exchange St.



# ARENA DIRECTIONS



**From I-490 Westbound:** West on I-490 to Clinton Ave exit. North on Clinton 3 blocks to Broad St. West (left) on Broad 2 blocks to The Blue Cross Arena at the Rochester War Memorial. Arena is on the corner of Broad St. and Exchange St. (Directions by Blue Cross Arena)



## Brighton Ice Arena

251 Brompton Road  
Tonawanda, NY  
(716) 693-3505

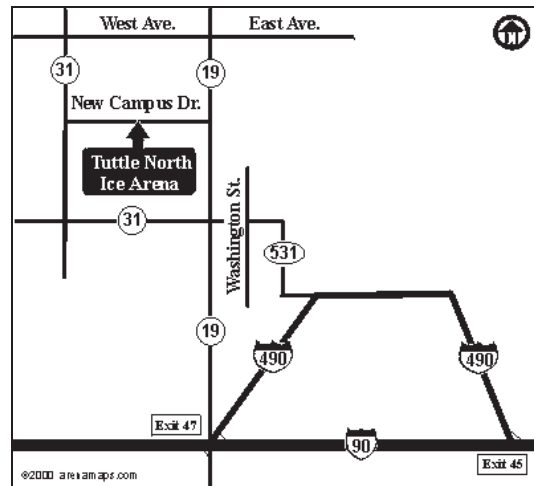
From the Youngman highway (I-290) Take the Colvin Blvd. exit#2. Take 425 North stay to the right and follow Colvin Blvd. through the first curve. Turn right onto Brompton road and follow it for about 1/2 mile. The rink is on your right hand side.

## Brockport Arena

B326 Tuttle North  
SUNY at Brockport,  
New York 14420  
(585) 395-5351

Take I-90 to the Leroy exit (47). Pay toll and follow the signs to Route 19 North -

Brockport. Do not take the I-490. Proceed North on Rt. 19 N into Brockport, this is approximately 10 miles. The first main intersection with a traffic light is Rt. 31, (a McDonald's, shopping plaza is there). Turn left to go East onto Rt.31. You will pass Wegmans. Travel on Rt. 31 for approximately 3/4 mile. At the traffic light is the main entrance to the campus of Brockport State University. Turn Right and travel approximately 3/4 mile. At the stop sign turn right onto new campus drive for 1/10 mile. Turn right into the main parking lot.



## Buffalo State Ice Arena

1300 Elmwood Ave.  
Buffalo, New York 14222  
(716) 878-6698

**From I-90:** I-90 to Rt-33 exit 51. West on Rt-33 to Rt-198. North (right) on Rt 198 to Elmwood Ave. Left on Elmwood Ave. Buffalo State College Sports Arena is on the right.

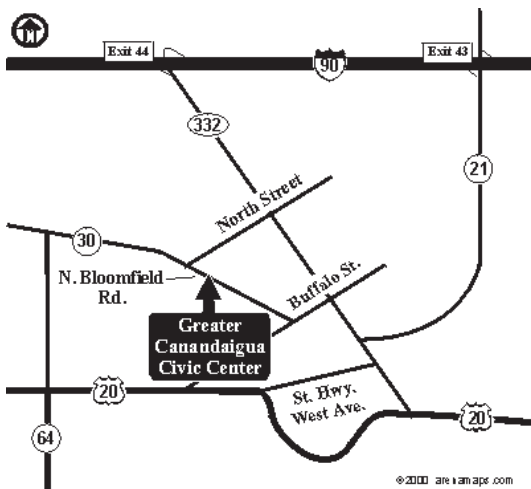


# ARENA DIRECTIONS



**Canandaigua Civic Center**  
250 North Bloomfield Road  
Canandaigua, New York 14424  
(585) 396-7230

From North, East or West - I-90 N.Y. State thruway to Exit 44. Take State Route 332 South 6-7 miles to Canandaigua. SR 332 is a 4 lane divided highway. When you pass the new Tops being constructed you are in the City of Canandaigua. Get into the RIGHT lane once you pass the Tom Wahl's Restaurant, at the first traffic light after Tom Wahl's TURN RIGHT (at Tops) on to North Street. Proceed about 1 mile WEST to the "T" intersection at the corner of North Rd. and North Bloomfield Rd. Greater Canandaigua Civic Center is clearly visible from this point. Turn LEFT onto North Bloomfield Rd. Turn right into GCCC parking lot.



**Cazenovia Ice Rink**  
Cazenovia Park Ice Arena  
Abbott Road  
Buffalo, NY  
(716) 825-9305

From the I-90 exit 55, Ridge Road West. Follow Ridge Road to Abbott Road and

turn right. Follow Abbott Road for approximately 1.5 miles till you see Cazenovia Park on your right. The ice rink is directly across from Mercy Hospital on Abbott Road.

**Cheektowaga**  
Cheektowaga Recreation Ice Arena  
Greenleaf Avenue  
Cheektowaga, NY  
(716) 897-7218

From the I-90 take the Walden Avenue Exit (51 West), and follow Walden Avenue to Harlem Road (RT 240 North). Turn right onto Harlem Road heading North about 3/4 mile to Greenleaf Avenue. Follow Greenleaf to the end and the rink is on the right.

**Dann Memorial**  
The Nichols School  
1250 Amherst St.  
Buffalo, New York 14216  
(716) 876-3150  
Buffalo Bisons

**From the south:** Take the I - 90 east to the I - 190 north into Buffalo. Exit at route 198 Scjajuada Expressway. Follow route 198 to the Parkside Avenue/ Buffalo Zoo exit North. Proceed on Parkside Ave. to Amherst Street. Turn left onto Amherst Street and follow until Colvin Avenue. Turn right onto Colvin and left into the Nichols arena parking lot.

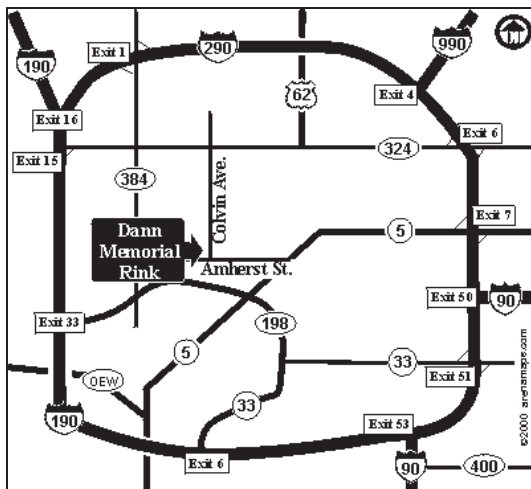
**Alternate:** From the I-90 take exit 51, route 33 Kensington expressway West to route 198 (Scjajuada Expressway). Follow route 198 to Parkside Avenue/Buffalo Zoo exit North. Proceed on Parkside Ave to Amherst Street. Turn left onto Amherst Street and follow until Colvin Avenue. Turn right onto Colvin and left into the Nichols arena parking lot.



# ARENA DIRECTIONS



## Dann Memorial Rink Map



## Depew Town Ice Pavillion

Gould Avenue  
Depew, NY  
(716) 685-4910  
(716) 683-9900

From the I-90 take the Walden Avenue exit 52, East and follow Walden to Transit Road south (Route 78), and make a right turn onto Transit. Follow Transit Road approximately 1/2 mile to Gould Avenue and turn right onto Gould. Follow Gould to the end and the ice rink is on the right.

## Dwyer Arena

Niagara University Ice Complex  
Lewiston, NY 14106  
716-286-8782

**From I-90:** From I-90 to I-290/Youngmann Highway North exit 50. North on I-290/Youngmann Highway to I-190 North (Grand Island). I-190 to Rt-31/Witmer Rd. exit. West on Witmer to Rt-61/Hyde Park Blvd. Right on Rt-61/Hyde Park Blvd. to University Dr. (entrance road to Niagara University). Right on University to Niagara University Ice Complex. Arena is on the right side of the road as the road curves to the left.

**From I-190:** I-190 to Rt-31/Witmer Rd. exit. West on Witmer to Rt-61/Hyde Park Blvd. Right on Rt-61/Hyde Park Blvd. to University Dr. (entrance road to Niagara University). Right on University to Niagara University Ice Complex. Arena is on the right side of the road as the road curves to the left.

**From QEW (Canada):** QEW to Hwy-405 East. East on Hwy-405 across the Queenston Lewiston Bridge onto I-190. Continue on I-190 to the R. Moses Pkwy./Rt-104/Lewiston exit. Merge onto Upper Mountain Rd. and take the Rt-104 ramp. Merge onto Lewiston Rd./Rt-104 South. South on Lewiston Rd./Rt-104 to University Dr. Left on University to Niagara University Ice Complex. Arena is on the right side of the road as the road curves to the left.



## ESL Sports Centre

(Monroe Community College)  
2700 Brighton-Henrietta Town Line Rd.  
Rochester, New York 14626  
(585) 424-4625

**From I-390 Southbound:** South on I-390 to Henrietta Rd./Rt-15A exit 16B. South on Henrietta Rd./Rt-15A about 1 mile to Brighton Henrietta Town Line Rd. Left on Brighton Henrietta Town Line Rd. about 1/2 mile to Eastman Savings and Loan Sports Complex.



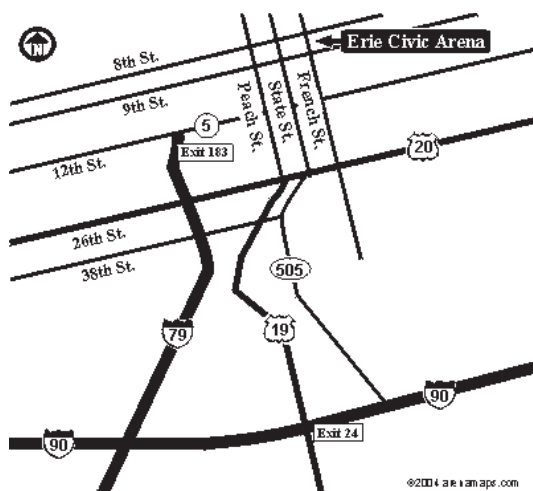
# ARENA DIRECTIONS



Complex is on the left on the campus of Monroe Community College.  
**From I-390 Northbound:** North on I-390 to Henriatta Rd. Rt-15A exit 14. North on Henriatta Rd. Rt-15A about 1 mile to Brighten Henrietta Town Line Rd. Right on Brighten Henrietta Town Line Rd. about 1/2 mile to Eastman Savings and Loan Sports Complex. Complex is on the left on the campus of Monroe Community College.

**Erie Civic Center**  
**Erie Youth Hockey Association**  
809 French St.  
Erie, PA 16501  
(814) 453-7117

I - 90 West to Exit 8, turn right onto Rt.8. Follow the road through sections of the city to East 9th Street, 2 blocks and the Civic center is on 9th between German and French Street. Entrance for Hockey players is in the back of the Civic center, located on 9th and German, parking is also located by the entrance.



**Fredonia State Ice Rink**  
**Steele Hall**  
**S.U.N.Y. at Fredonia**

## **FROM I - 90:**

Take the I-90 to the Dunkirk Fredonia exit (exit 59). After paying toll, proceed past Route 60 (traffic signal) until you reach Central Avenue, (third traffic signal), you are now at a "T" in the road. turn left onto Central Avenue. Upon reaching the Fredonia State College entrance which is the next traffic signal, you will turn right. Follow the road until you reach the first intersection "Ring Road" where you will turn right. Proceed on this long curving road to a stop sign. The parking lot will be located past the stop sign and the entrance to the rink will be on the left as you face the building.

**Genesee Valley Ice Rink**  
S145 Elmwood Avenue  
Rochester, NY 14611  
(585) 235-6684

Located off I-390 expressway, either traveling north/south bound on I-390, look for Exit 17, Scottsville road exit, Rt 383. Turn so that you will be heading northbound on Scottsville road away from the Rochester Monroe County Airport, and over Erie Barge Canal about 1 mile to the intersection of Scottsville Road and Elmwood Ave. Turn right on to Elmwood Ave, at traffic signal. Approximately 3/4 of a mile on the right hand side. The next traffic signal is the entrance to Genesee Valley Ice Complex.





# ARENA DIRECTIONS



**Geneseo Youth Hockey**  
Wilson Field House Ice Arena  
S.U.N.Y. at Geneseo  
Geneseo, NY  
(585) 245-5211

From the West: Take I-90 to the Batavia exit, turn left onto the road (98 South). Go to Rt 5 and turn left. Proceed on Rt 5 East to Rt 63 South. Take Rt 63 Southeast to Geneseo. When you arrive at SUNY at Geneseo, turn left onto campus at the traffic light (the State Police Station is across the street) The rink will be on the left first building. Parking is to the left of the field house.

From the East: Route I-90 West to exit 46, proceed to Route 390 South. Take the Geneseo exit and turn right onto Rt 20A West. Proceed on 20A into the Village of Geneseo to Rt 63. Follow Rt 63 past yield sign to the traffic light and turn right into the college campus, rink is the first building on the left.



**Hamburg Town Ice Arena**  
The old Nike Base  
Lakeview Road  
Hamburg, NY  
(716) 649-8771

Take I-90 to Hamburg, Exit 57 North (Rt 75). Proceed on Rt 75 North to Rt 20 West and turn left. Take Rt 20 West to Lakeview Road (a sign for the Lakeview Hotel is on the corner) and turn left onto Lakeview Road. Drive almost two (2) miles and the rink is on the left.

**Holiday Twin Rinks**  
3465 Broadway  
Cheektowaga, NY  
(716) 685-3660

From the I-90 Take the Walden Avenue Exit (52) east to Union Road (Rt 277). Turn right (South) onto Union Road and follow until you see the Broadway Avenue (130) sign and exit. Turn right onto Broadway Avenue heading East. The rink is on the right hand side approximately one (1) mile.

**Hockey Outlet**  
3385 Niagara Falls Blvd.  
North Tonawanda, New York 14120  
(716) 695-1055

**From I-290 (Buffalo Area):** I-290 to US-62/ Niagara Falls Blvd. exit 3B. Northwest on US-62/Niagara Falls Blvd. about 5.7 miles to the Hockey Outlet arena. Arena is on the right side of the road.

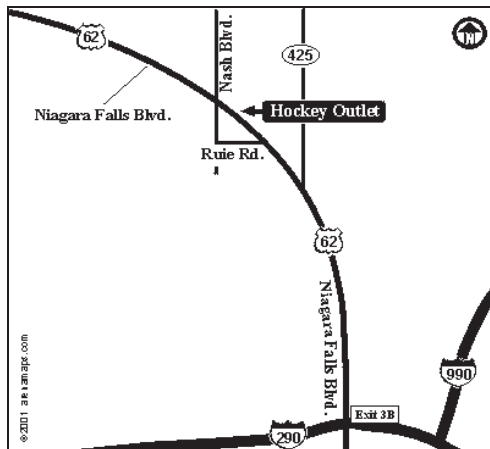
**From Niagara Falls Area (Queenston**



# ARENA DIRECTIONS



**Lewiston Bridge):** Queenston Lewis Bridge becomes I-190. I-190 to US-62/Niagara Falls Blvd. Southeast on US-62/Niagara Falls Blvd. about 4.7 miles to the Hockey Outlet arena. Arena is on the left side of the road.



**Hyde Park Ice Pavillion**  
**Pine Avenue and Robbins Road**  
**Niagara Falls, NY**  
(716) 286-4951  
(716) 278-8366

Follow the Youngman Highway (I-290) until it intersects with the Niagara Section (I-90) North. Proceed North across Grand Island (2 Bridges). Exit on Route 62 North, Niagara Falls Blvd. Follow this until the Pine Avenue exit, which bears right. Follow Pine Avenue for About 3/4 of a mile and turn right on Robbins Road Which takes you into the park. The rink is on your right hand side.

## **Igloo Erie Arena**

I -90 West to ERie Pa Line. Exit at Exit #9 Route 430 North. Take 430

North to Cooper Road. Take a left turn onto Cooper Road, which runs into East 38th Street. Turn right on McClelland Street. The rink is close to the corner of East 38th and McClelland. There are 2 gas stations on the corner of 38th and McClelland.

**J.M.C.**  
**Erie, PA**

Erie Alternate playing arena  
Take I-90 West to Exit 7, make a right turn on Rt. 97 (follow the sign to State Street) there will be a fork in the road, stay left Rt 505. Proceed to West 38th street. The erie Zoo will be to your left. After turning onto West 38th street, the rink is just pass the zoo, 2 blocks on the left. Many lots to park in.

## **Jamestown**

Jamestown Savings Bank Ice Arena  
319 West 3rd St.  
Jamestown, NY 14701  
(716) 484-2624

**From Buffalo:** Take I-90 West to exit 59, Dunkirk/Fredonia. Turn left on Highway 60 South to Jamestown.

Proceed on Route 60 to 3rd Street. Turn Right onto 3rd Street. The arena will be on the left hand side of the road about 2 blocks after the turn.



# ARENA DIRECTIONS



## Lakeshore East and West

123 Ling Rd.  
Rochester, New York 14612  
(585) 865-2800  
585-865-2801 Pro Shop

**Buffalo Area:** Take Thruway (90 East) to the Leroy Exit (exit #47). This is Route 490 East. Take 490 East to 390 North (approx. 19 miles) - exit # 9A (Greece) you will need to be in the far leftmost lane to exit. Take 390 North all the way to the end (approx. 8 miles) - take the Ontario Parkway East exit - exit # 27A. On the Parkway, get off at first exit (Dewey Ave.) - approx. 1 mile and take a left onto Dewey. Go about 3/4 mile and take a right onto Ling Road. Rink is about 2 miles down on the right. There are 2 rinks in this facility.

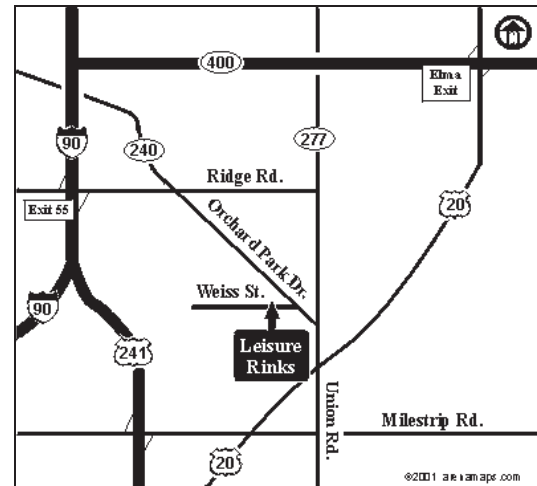
**From Syracuse:** Start out going North on US-11 towards NY-92 by turning left: turn left onto NY-5; take the N. West St. ramp; merge onto N. West St.; turn slight left to take the I-690 West ramp; merge onto I-690 W.; take the I-90/Thruway exit, exit number 1; keep right at the fork in the ramp; merge onto I-90 W./New York State Trwy. (Portions toll); take the I-490 exit, exit number 45, towards Rochester; merge onto I-490 W.; take the Goodman St. exit, exit number 17, towards Inner Loop; turn left onto S. Goodman St.; turn right onto Highland Ave.; turn left onto Laney Rd.

**From Dansville:** Start out going Southeast on NY-36 by turning left: turn right onto NY-436; take the I-390 North ramp; merge onto I-390 N.; take the RT-15/E. Henrietta Rd. exit, exit number 16, towards W. Henrietta Rd.; turn right onto NY-15A/E. Henrietta Rd.; turn slight right onto NY-15/Mt. Hope Ave.; turn right onto Elmwood Ave.; turn left onto Laney Rd.

## Leisure Rinks

75 Weiss Road  
West Seneca, NY  
(716) 675-8992

From I-90 take exit 55, Ridge Road East (towards West Seneca). Follow Ridge Road to Orchard Park Road to Weiss Road and turn right. The driveway is past Townline Mercury and Tops market.



## Lincoln Arena

Decatur Road and Parker Blvd.  
Tonawanda, NY  
(716) 833-7757

From the I-290 exit on Niagara Falls Blvd. South Rt 62. follow Rt. 62 South until you get to Sheridan Drive Rt 324. Turn right (west). Proceed on 324 until you see Parker Blvd. and turn left, follow to Decatur. Rink is on the right hand side as you turn right on Decatur.





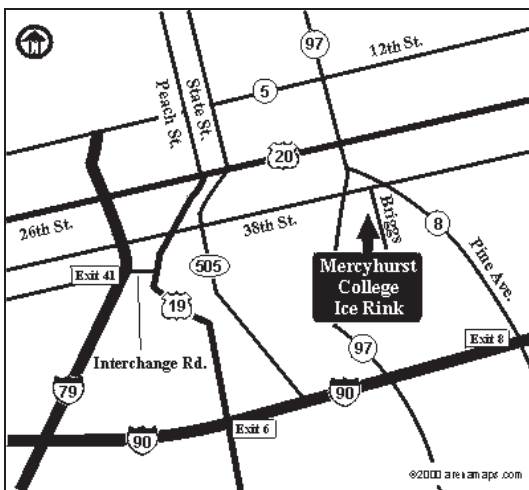
# ARENA DIRECTIONS



## MercyHurst College Ice Arena

Erie Alternate Playing Arena

Take I-90 West to exit 8, turn right onto Rt 8. Proceed to East 38th street. Make a left onto 38th street. Go three (3) Blocks to Mercyhurst College Entrance, through the gates to first stop sign on the campus. Turn left following on the same campus road to the next stop sign, turn right continue on the road and the ice rink is in the back. Parking is available in both lots.



## North Buffalo Ice Rink

Lafayette Rink  
Tacoma Avenue  
Buffalo, NY

**From I-90 :** Take I-90 North to the Scajaquada expressway exit (198) East. Continue on the 198 to the Delaware Avenue exit Route 384 North. Proceed North on Delaware to Tacoma Avenue, turn right. The rink is on the left approximately 1 block east of Delaware.

**From Route 33 (Kensington Expressway)** Take Route 33 to Route 198 Scajaquada expressway. Continue on the 198 to the Delaware Avenue exit Route 384 North. Proceed North on Delaware to Tacoma Avenue, turn right. The rink is on the left approximately 1 block east of Delaware.

## Olean

Olean Recreation Center  
Front & East State St.  
Olean, New York 14760  
(716) 373-7460

Take the 400 Expressway to Route 16 (S. Wales). Take Rt 16 to Olean. As you approach Olean turn left and the 1st traffic light onto front street. Follow Front Street past the front of Olean General hospital, continue through the next traffic light until you come to a railroad underpass. Just after the underpass you will see the Olean Recreation Center parking lot on your right.

Alternate routes:

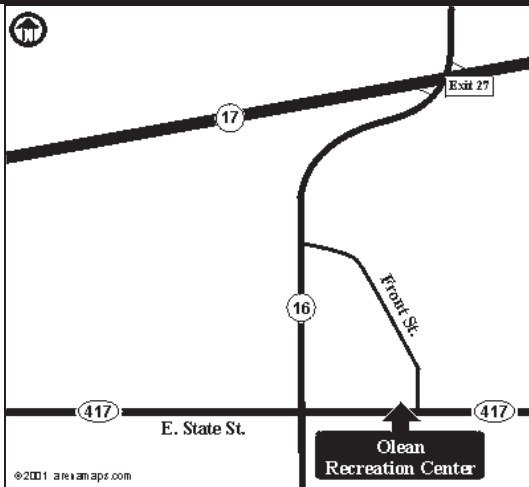
**From Rt-17:** Rt-17 to Rt-16 exit 27. South on Rt-16 to Front St. Left on Front about 1 mile and arena is on the right side of the road, just before Rt-417.

**From I-390:** I-390 to Rt-17 exit 36. West on Rt-17 to Rt-16 exit 27. South on Rt-16 to Front St. Left on Front about 1 mile and arena is on the right side of the road, just before Rt-417.

**From I-90:** I-90 to Rt-17 exit 10A. East on Rt-17 to Rt-417 exit 24. East on Rt-417 to Front St. (about 600 feet past Rt-16). Left on Front and arena is immediately on your left.  
(Directions by Olean Recreation Center)



# ARENA DIRECTIONS



## **Thomas Creek Ice Arena**

80 Lyndon Road  
Fairport, NY 14450  
(585) 223-2160  
(585) 223-3946

### **From Buffalo:**

Take I-90 NY Thruway to Exit #47, Leroy, continue on to I-490 E/B into and through the city of Rochester, on the eastside of Rochester, exit on to Linden Ave (exit 23). Turn left and continue through Penfield to NY Route #250. Pass the intersection of Rt 250 to next light intersection of Watson Road. Turn right onto Watson Rd until Rt 31-F. Turn left on 31-F. Continue 1.7 Miles down to Lyndon Road and turn right. Thomas Creek Rink is located a quarter mile down on the left side of the road.

### **Alternate Route:**

Take I-90 to exit 45, stay to the right for exit to Route 96 North Victor. Turn right North at stop sign. At the third traffic light, turn right onto Turk Hill Road. Proceed past the Ambulance

Corp. and Town Hall (Ayrault Road) to the next traffic light (Intersection of Church Street and Turk Hill Road). Follow the signs to Rt 31F East and make a right and cross the canal. Follow 31-F East (Right) to Lyndon Road and turn right onto road. Thomas Creek Ice Arena is around curve on the left.

## **Riverside Ice Rink**

**Bud Bakewell**

Niagara Street  
Buffalo, NY  
(716) 877-9306

From the Niagara section I-190 North exit on Vulcan Avenue. The rink is right there in Riverside Park. When heading South exit Ontario Street. From the Ontario Street exit turn left onto Niagara and Follow till you see the rink on your right hand side.

## **Scottsville Ice Arena**

1800 Scottsville-Chili Road  
Scottsville, NY 14546  
(585) 889-1817  
(585) 889-1810

Take I-90 East to exit #46. Follow signs to 390 North Rt. 253. As you proceed to the 390 North, Rt. 253 exit, you will bear to the right and follow the exit for Route 253. Take Rt 253 West, which will take you into Scottsville (approximately 5 miles from the thruway exit). Stay on Rt. 253 West until you see Wheatland Chili high school on your left. At the intersection Rt 386 turn right. The rink is 50 feet after the intersection on your right.

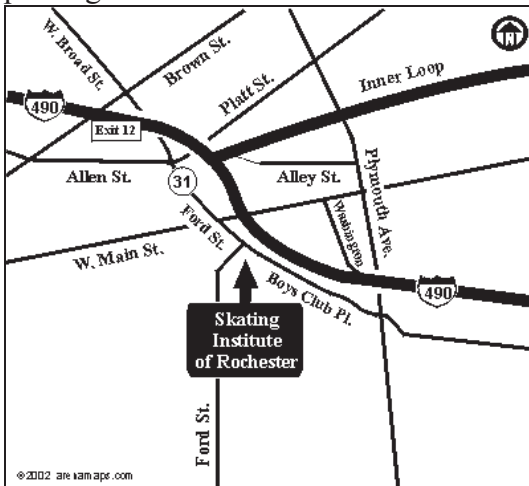


# ARENA DIRECTIONS



**Skating Institute of Rochester (S.I.R.)**  
**Rochester RedWings**  
1 Boy's club place  
Rochester, NY 14608  
(585) 325-2216

Take the thruway East toward Rochester, Exit at Leroy Exit #47. Take Rt. 490 North. Stay on Rt. 490 Inner Loop to Plymouth. Make a right turn onto Plymouth to Atkinson. Make a right on atkinson to Eagle. Make a right on Eagle which takes you to the rink's parking lot.



**Webster Sports Complex**  
865 Publishers Parkway  
Webster, New York 14580-2560  
(585) 787-3530

**Directions from the WEST:**

Take the NY State Thruway (RT-90) to Route 490 EAST. Continue on Route 490 to Route 590 and go NORTH to Route 104. Go EAST on Route 104 to the 5 Mile Line Road exit. Go NORTH (or left) on 5 Mile Line Road to the first right which is Publishers Parkway. Make a right and travel 500 yards to the entrance to the Complex.

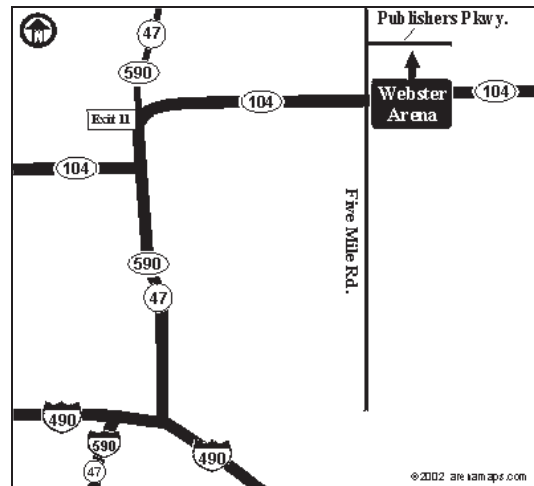
**Directions from the EAST & SOUTH:**

Take the NY State Thruway (RT-90) to Route 490 WEST. Take Route 490

WEST to Route 590 NORTH and continue to Route 104. Go EAST on Route 104 to the 5 Mile Line Road exit. Go NORTH (or left) on 5 Mile Line Road to the first right which is Publishers Parkway. Make a right and travel 500 yards to the entrance to the Complex.

**Directions from SODUS & WAYNE County:**

Go WEST on Route 104 to the 5 Mile Line Road exit. Go NORTH (or right) on 5 Mile Line Road to the first right which is Publishers Parkway. Make a right and travel 500 yards to the entrance to the Complex.



**West Seneca Ice Rink**  
1250 Union Road  
West Seneca, NY  
(716) 675-1836

From the I-90 exit 54, Route 400. Follow Rt 400 to the Union Road exit South Route 277 and turn right. Proceed on Union Road to Legion Drive on the right. Turn right onto Legion Drive and then make a left at the one way sign.